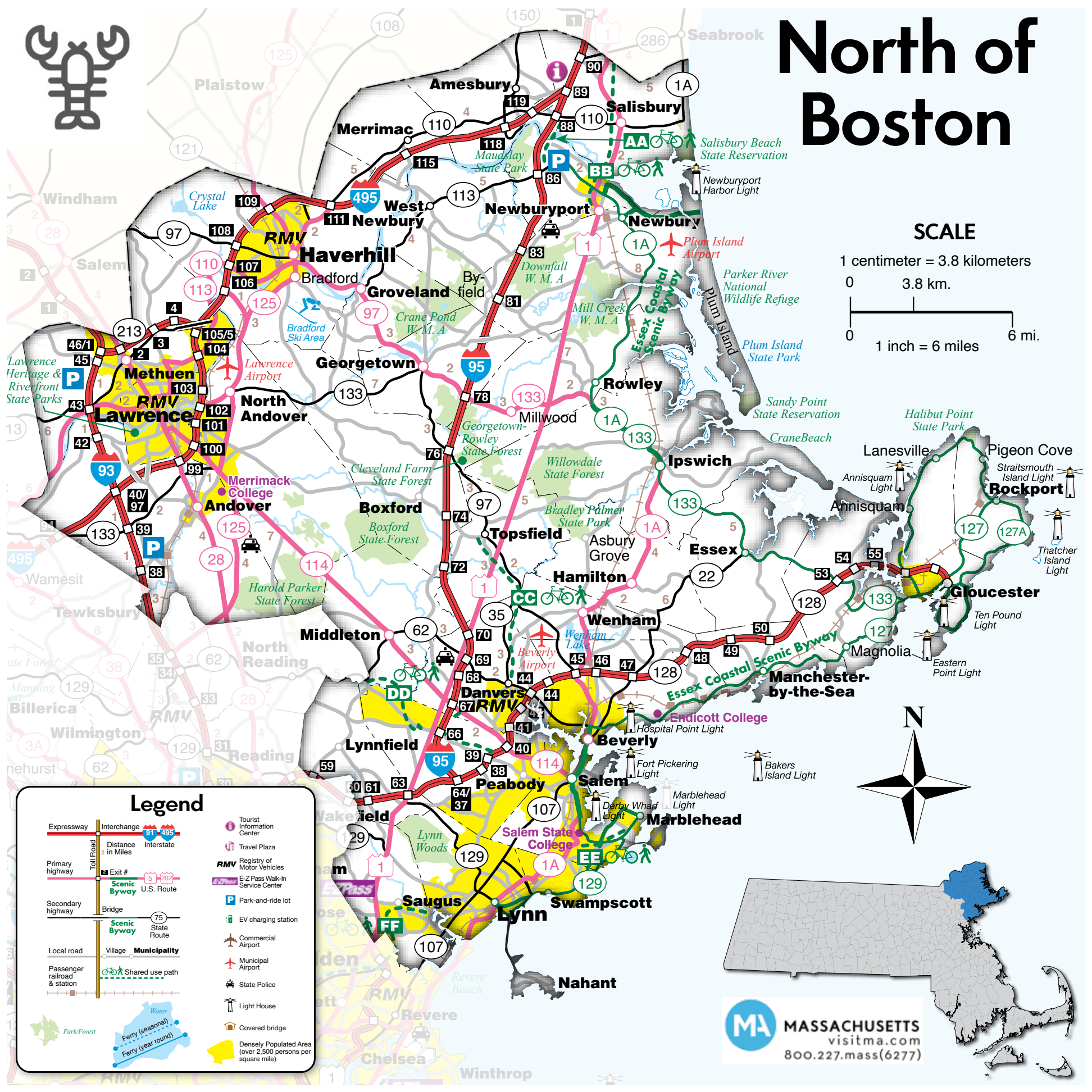
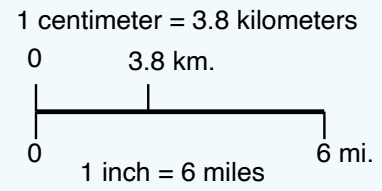




North of Boston




SCALE



Legend

	Expressway		Interchange		Tourist Information Center
	Primary highway		Distance 2 in Miles		Travel Plaza
	Secondary highway		Exit #		RMV Registry of Motor Vehicles
	Local road		Scenic Byway		E-Z Pass Walk-In Service Center
	Passenger railroad & station		U.S. Route		Park-and-ride lot
	Water		75 State Route		EV charging station
	Park/Forest		Municipality		Commercial Airport
	Ferry (seasonal)		Shared use path		Municipal Airport
	Ferry (year round)		State Police		Light House
			Covered bridge		Densely Populated Area (over 2,500 persons per square mile)



MA MASSACHUSETTS
visitma.com
800.227.mass(6277)