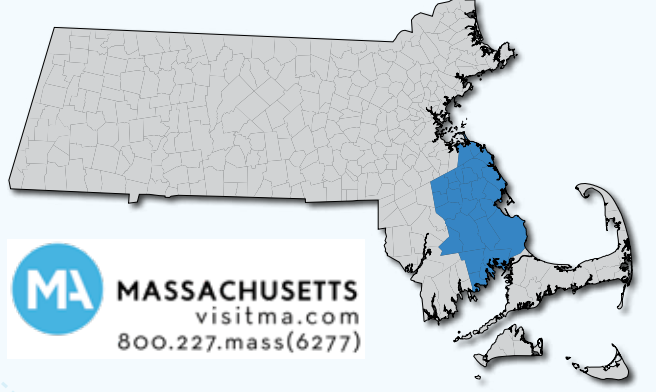
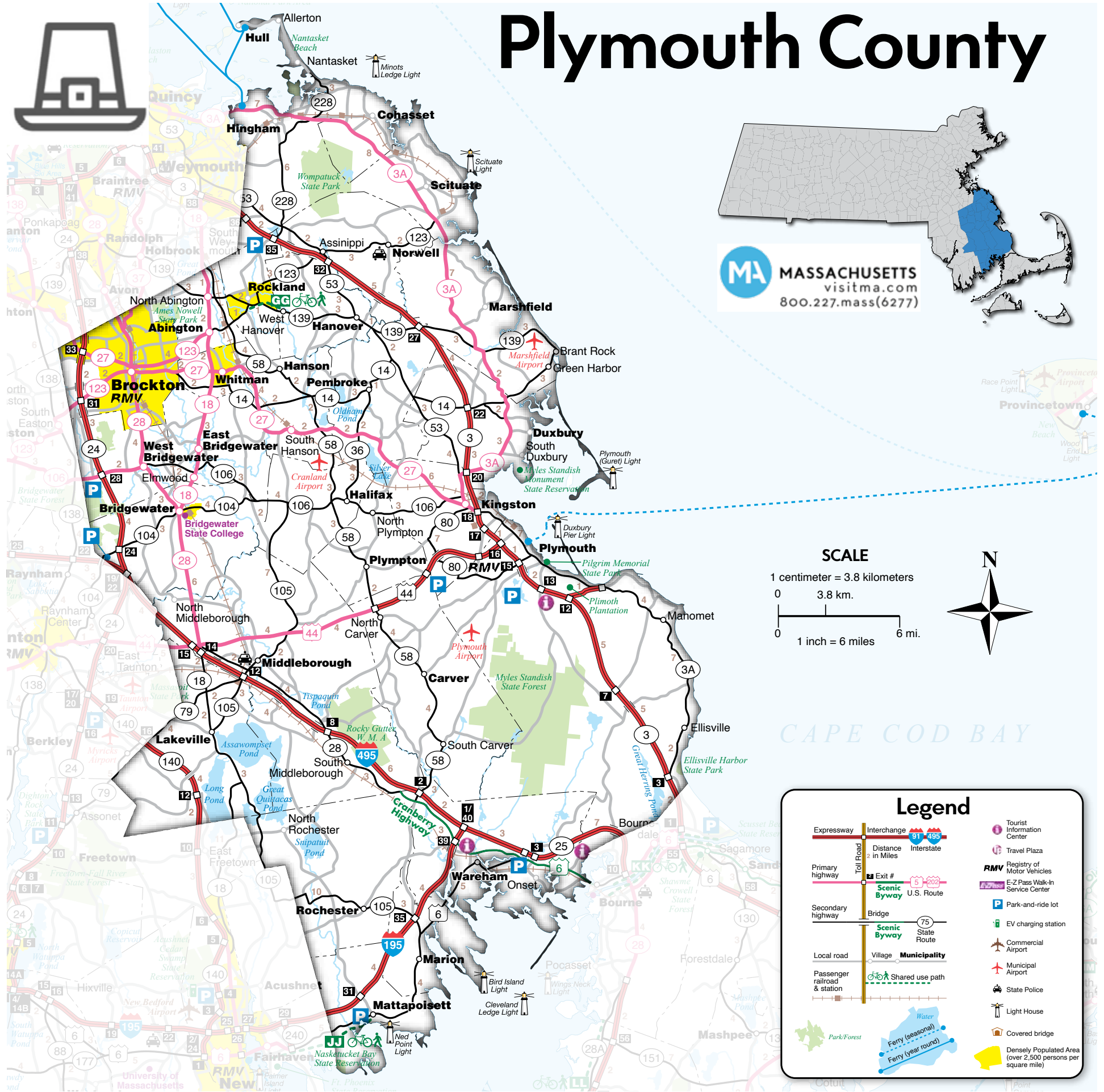
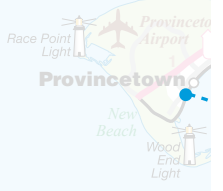



Plymouth County



MA MASSACHUSETTS
 visitma.com
 800.227.mass(6277)



SCALE
 1 centimeter = 3.8 kilometers
 0 3.8 km.
 0 1 inch = 6 miles 6 mi.



CAPE COD BAY

Legend

	Expressway		Interchange		Tourist Information Center
	Primary highway		Distance in Miles		Travel Plaza
	Secondary highway		Exit #		RMV Registry of Motor Vehicles
	Local road		Scenic Byway		E-Z Pass Walk-In Service Center
	Passenger railroad & station		U.S. Route		Park-and-ride lot
	Village		State Route		EV charging station
	Municipality		Commercial Airport		Municipal Airport
	Shared use path		State Police		Light House
	Park/Forest		Covered bridge		Densely Populated Area (over 2,500 persons per square mile)
	Ferry (seasonal)				
	Ferry (year round)				