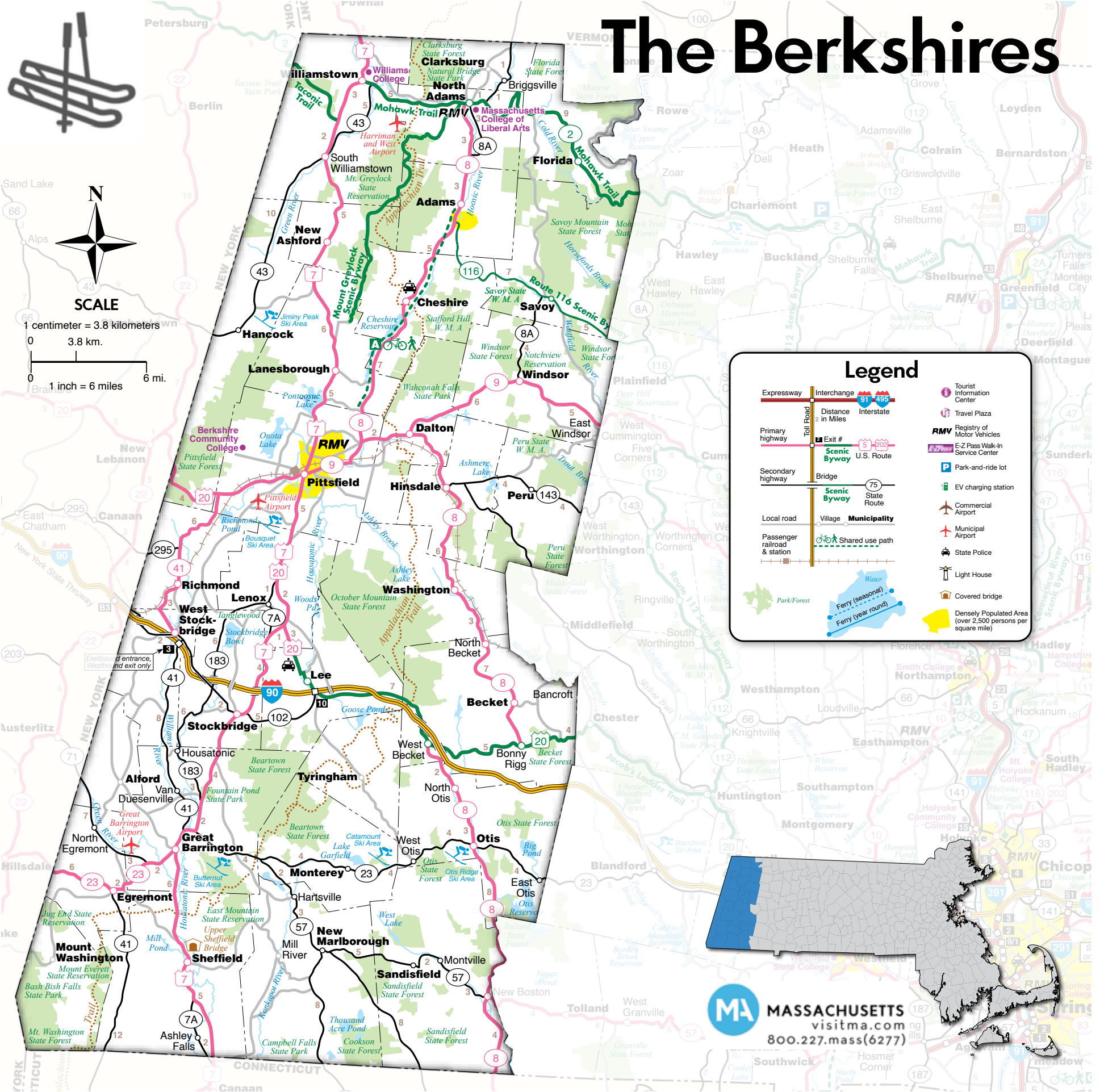
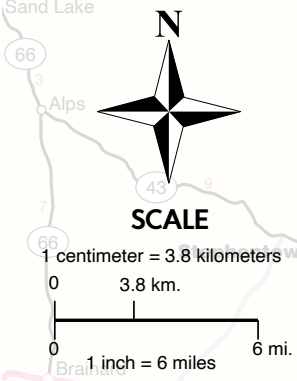
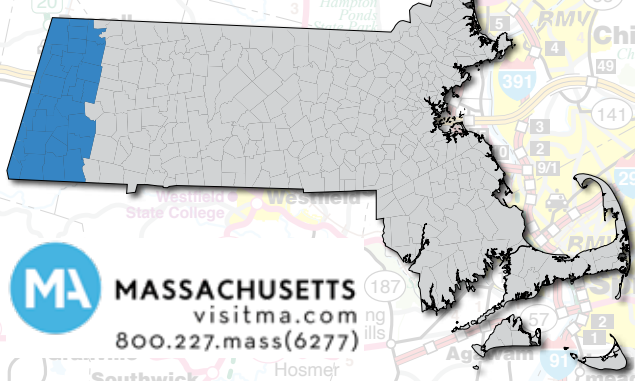


The Berkshires



Legend

	Expressway		Interchange		Tourist Information Center
	Primary highway		Distance in Miles		Travel Plaza
	Secondary highway		Exit #		RMV Registry of Motor Vehicles
	Local road		Scenic Byway		E-Z Pass Walk-In Service Center
	Passenger railroad & station		Bridge		Park-and-ride lot
			Village		EV charging station
			Municipality		Commercial Airport
			Shared use path		Municipal Airport
			Park/Forest		State Police
			Ferry (seasonal)		Light House
			Ferry (year round)		Covered bridge
					Densely Populated Area (over 2,500 persons per square mile)



MA MASSACHUSETTS
visitma.com
800.227.mass(6277)